

DLM Geoforum

A way forward or a waste of time?

DLM Forum
Brussels, 27.5.2024

Gregor Završnik, Geoarh


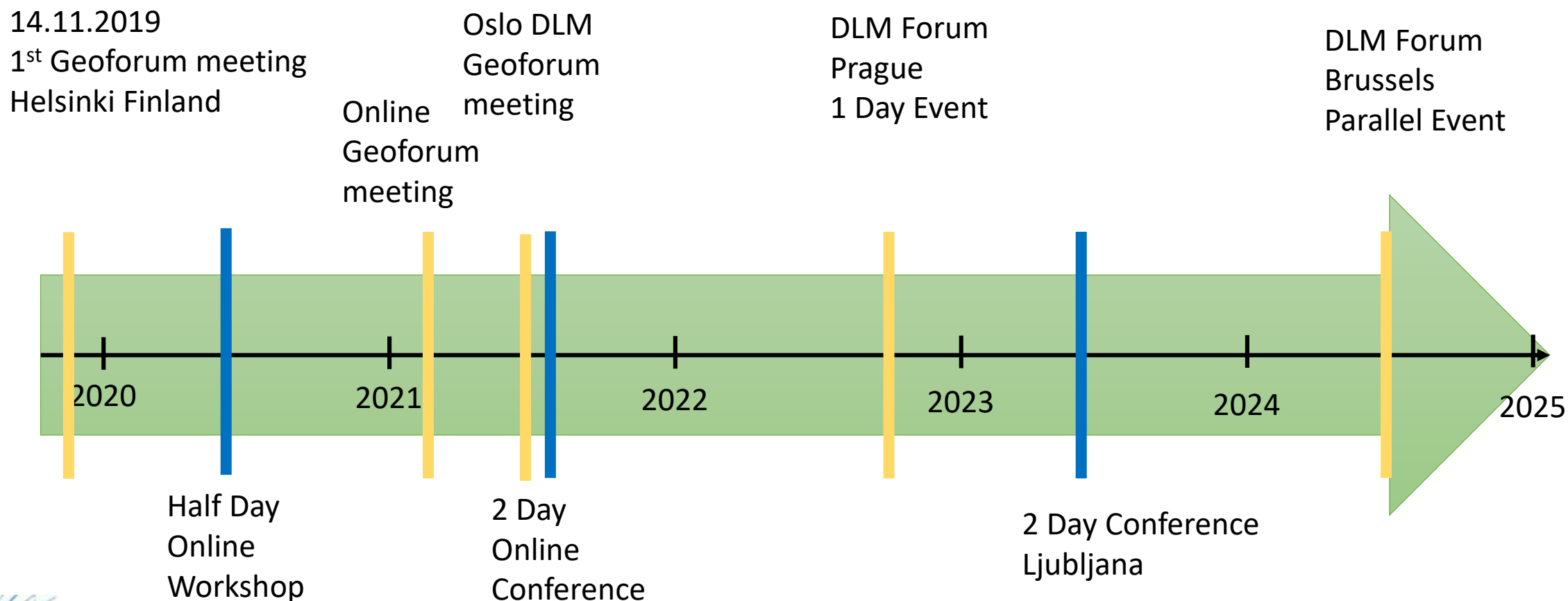


Why Geoforum?

- The purpose of the DLM Geo Subforum is to Create a community to:
 - exchange ideas and professional discussion
 - Connecting professionals from different aspects of the digital geospatial data lifecycle
 - Enrich and unify geospatial data preservation approaches based on best practices

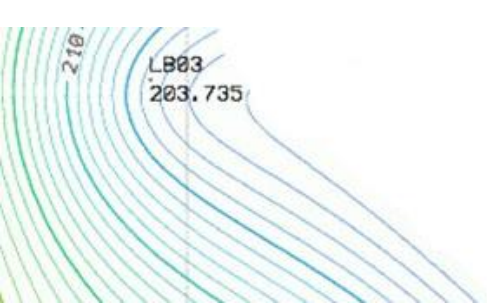


What we achieved so far



DLM Geo Forum impact

- Increased attendance
 - Webinars and conferences attract more and more people (50 – 150+)
- We reached new audiences
 - Geospatial agencies attend DLM forum
- Geo Preservation user group could be more active



Lessons learned

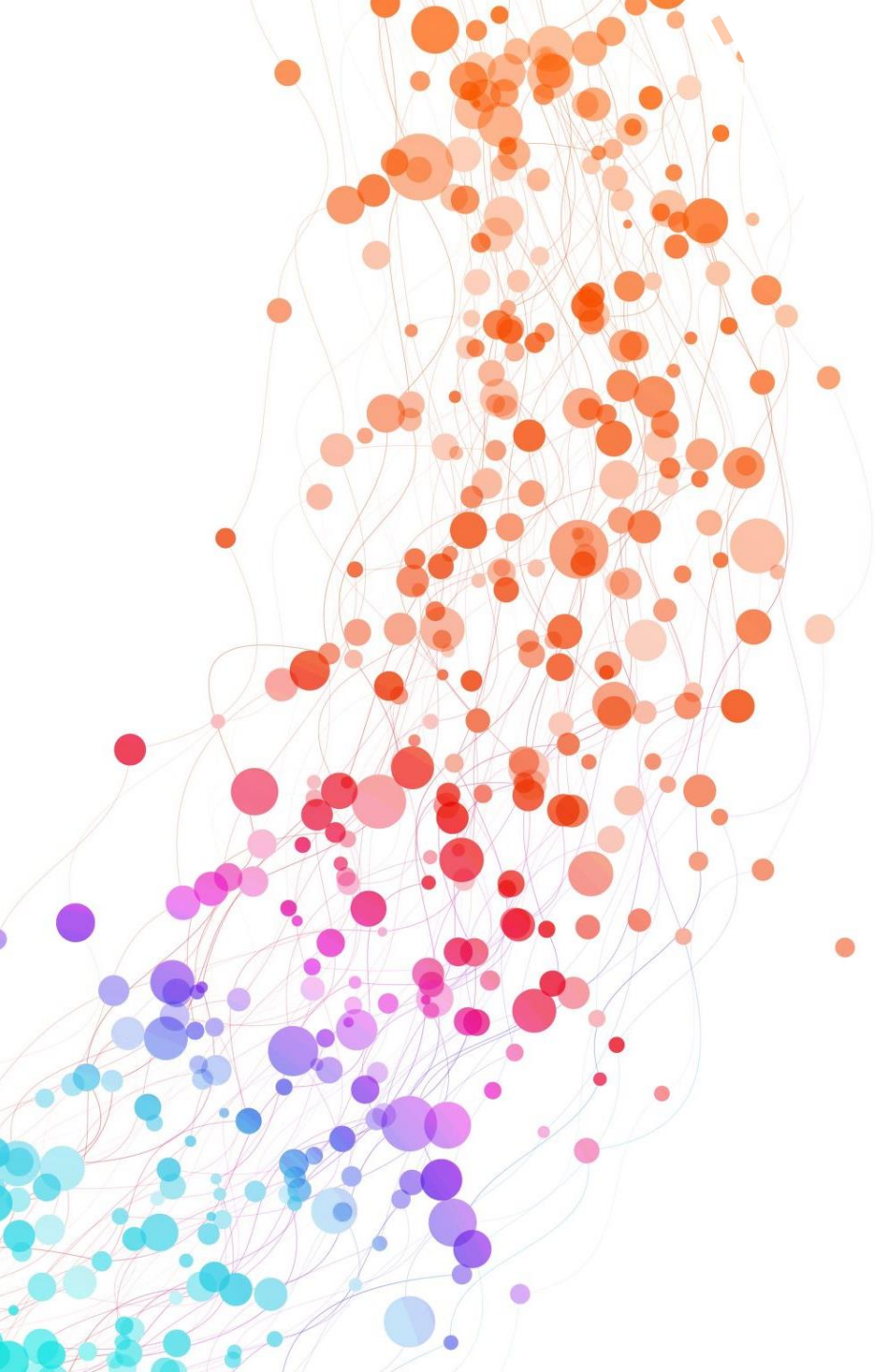
- A lot of archives are not there yet?
 - Workshops - Building capacity
- Digitization of paper maps is still relevant
 - Additional specific requirements
- National mapping agencies are interested in spatiotemporal datasets
 - Workshops - Building capacity
- Geo – preservation user group?
 - Needs a restart



Geoforum hybrid event (28.5.2024)

Time	Topics & Speakers
14:00-14:05	Introduction , Gregor Završnik
14:05-14:15	EC eArchiving Initiative , Fulgencio Sanmartín, EC
14:15-14:40	
14:40-15:05	
15:05-15:30	
15:30-15:55	
15:55-16:10	





How you can be a part of it?

e-mail: secretariat@dlimforum.eu

or gregor@geoarh.si